















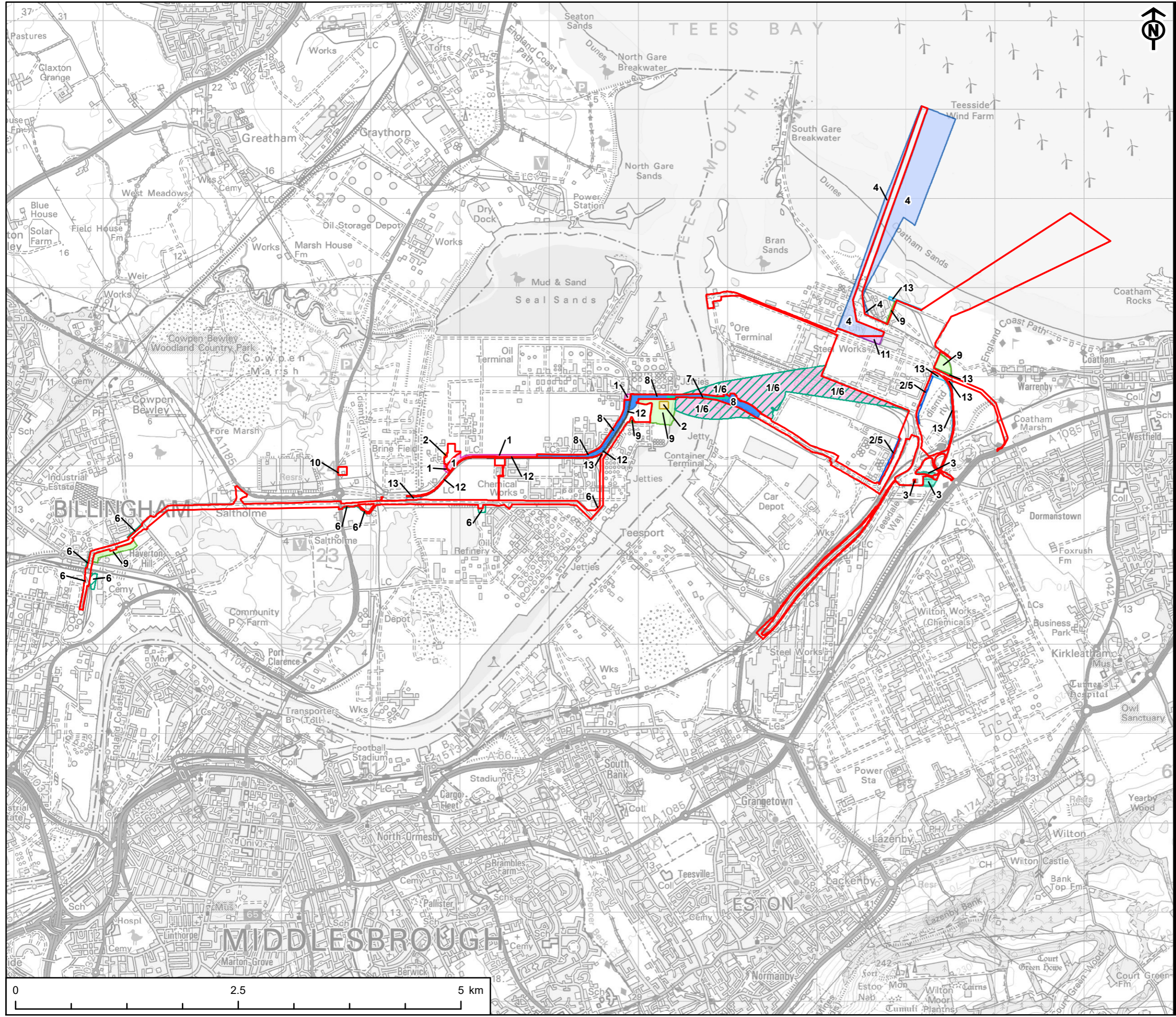
KEY

Site Boundary



Change Notification ID

- 1 
- 2 
- 3 
- 4 
- 5 
- 6 
- 7 
- 8 
- 9 
- 10 
- 11 
- 12 
- 13 

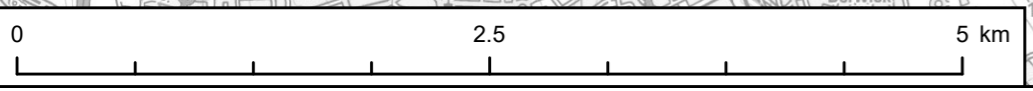


TITLE
 FIGURE 6-2
 PROPOSED DEVELOPMENT AND SITE
 BOUNDARY CHANGES SINCE 2021 DCO

REFERENCE
 NZT_220427_ES_6-2_v2

SHEET NUMBER
 1 of 1

DATE
 27/04/2022



This drawing has been produced for the use of AECOM's client. It may not be used, modified or relied upon by third parties, except as agreed by AECOM or as required by law. AECOM accepts no responsibility, and denies any liability whatsoever, to any party that uses or relies upon this drawing without AECOM's express written consent. All dimensions are indicative and in metres unless otherwise noted. Do not scale this document.